



Monitoreo de los procesos de desertificación con el uso de imágenes de radar

Héctor F. del Valle

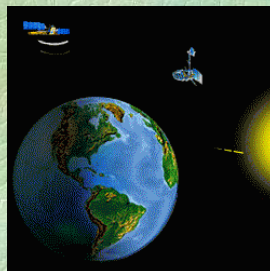
CONICET CENPAT delvalle@cenpat.edu.ar hfdelvalle@gmail.com

Rosario, Argentina, 19 al 23 de Abril de 2010



OBJETIVOS

1. Proporcionar conocimientos básicos de los instrumentos de teledetección en radar orientados a los estudios de ecosistemas secos (degradación de la tierra).
2. Aprender las diferencias, ventajas y sinergias que presentan frente a los instrumentos ópticos de teledetección.
3. Conocer los sensores y plataformas espaciales empleados.



RAR (REAL APERTURE RADAR)

Apertura real implica que la resolución en la dirección del alcance se establece como el producto del ancho del haz y el alcance del radar. El ancho del haz es inversamente proporcional al tamaño de la apertura.


OBJETO DE ESTUDIO**SAR (SYNTHETIC APERTURE RADAR)**

Es llamado así porque la resolución en la dirección del **azimut** se obtiene por medio de operaciones de un conjunto de señales (coherentemente registradas), de tal manera que el procesador es capaz de funcionar como una gran apertura de la antena en la memoria de la computadora. Por lo tanto, es posible mejorar la resolución hasta obtener una resolución en la dirección del **azimut** del orden del tamaño de la apertura.

GUÍA DIDÁCTICA***En resumen, ¿de qué se trata?***

Se tratará de entender los **principios básicos de los sistemas radar**. Estudiaremos qué **tipos de radares existen**, así como las **características** que deben tener en función de la **aplicación**. Analizaremos las **señales** que se emplean, las técnicas de **captación y detección** de las mismas, así como los métodos de **procesado de señal** más comunes en este tipo de sistemas.

Además se podrá evaluar con más detalle el funcionamiento de algunos **radares de características especiales**.



DOMINIO DE LA FRECUENCIA- frequency domain

Para cada distribución f en el tiempo, existe una representación equivalente F , cuya variable independiente es la frecuencia.

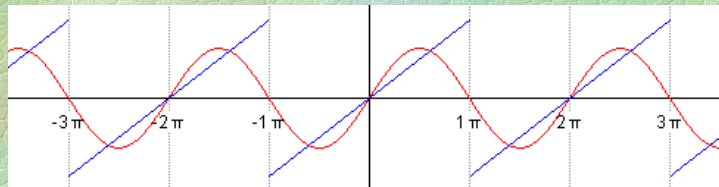
La representación en el dominio de la frecuencia es la transformada de Fourier de la distribución original. F y f son equivalentes en el sentido de que contienen la misma información, pero expresada de manera alternativa.

Este concepto se generaliza frecuentemente a distribuciones en el dominio del espacio, para las cuales la **transformada de Fourier** representa la información en el dominio de la frecuencia espacial, que tiene unidades de ciclos por unidad de longitud.

El dominio de la frecuencia asociada a la dirección del azimut también es conocido como el dominio Doppler.

TRANSFORMADA DE FOURIER - fourier transform

Operación matemática utilizada para derivar la descripción de una distribución en el dominio de la frecuencia. Una implementación digital eficiente es la "Transformada Rápida de Fourier" o FFT.



Animated plot of the first five successive partial Fourier series

RADARES EN SATELITES DE OBSERVACION DE LA TIERRA: SU RELACION CON PROPIEDADES BIOFISICAS DE LOS ECOSISTEMAS

H. Karszenbaum¹, P. Kandus²

*1 Instituto de Astronomía y Física del Espacio (IAFE)
2 Dep. de Biología, Facultad de Ciencias Exactas y Naturales, UBA*

El desarrollo de la teledetección con datos SAR como lo es la obtención de información de propiedades biofísicas, incluye cuatro actividades interrelacionadas:

1. Desarrollo de software específico para la calibración de las imágenes.
2. Preprocesamiento de las imágenes.
3. Desarrollo de modelos teóricos y empíricos o alguna combinación de ambos que puedan determinar la respuesta del radar después de que la señal ha interactuado con un objeto (problema directo).
4. Solución del problema inverso cuyo objetivo es desarrollar algoritmos y/o procedimientos a fin de obtener propiedades biofísicas de un determinado elemento del terreno a partir de las observaciones del radar.

Objetivos cronológicos a tener en cuenta para el aprendizaje adecuado de la Teledetección con radar

B. Leblon (2008)

1. Identificar los factores que influyen la energía retrodispersada (radar backscatter) en el caso de imágenes de **polarización simple**.
2. Entender los principales conceptos: **onda de polarización** (wave polarization), **polarimetría** (polarimetry), **polarización elíptica y fase** (polarization ellipse and phase), **vector Jones y Stokes** (Jones and Stokes vector), **esfera de Poincaré** (Poincaré sphere), **cociente de polarización** (polarization ratio) y **grado de polarización** (degree of polarization).
3. Identificar los factores que influyen la energía retrodispersada (radar backscatter) en el caso de imágenes de **múltiple polarización**.
4. Interpretar los mecanismos de dispersión para las imágenes polarimétricas usando una representación de la matriz en función de los blancos (targets, objetos) y de los sistemas de coordenadas.

Objetivos cronológicos a tener en cuenta para el aprendizaje adecuado de la Teledetección con radar

B. Leblon (2008)

5. Entender principalmente las variables de la polarización como: la **síntesis** (polarization synthesis), la **firma** (polarization signature) y la **altura en pedestal** (pedestal height).
6. Identificar las variables **dependientes** (polarization-dependent) e **independientes** (polarization-independent) de la polarización.
7. Identificar las distintas técnicas de descomposición de **blancos coherentes** (coherent targets).
8. Identificar las distintas técnicas de descomposición de **blancos incoherentes** (incoherent targets).
9. Clasificar.

Websites de Microwave Remote Sensing <http://sar.ece.ubc.ca/sites/RRSwww.html>

Radar Remote Sensing Sites



Canada: (updated April 28, 2004)

- [CCRS Glossary](#)
- [CCRS Tutorial on Radar Polarimetry](#)
- [GlobeSAR Projects](#)
- [Canada Centre for Remote Sensing](#)
- [CCRS: C & X-Band Airborne SAR](#)
- [CCRS: RADARSAT Pages](#)
- [CSA: RADARSAT-1 Home Page](#)
- [Canadian Ice Service](#)
- [MDA's RADARSAT-2 page](#)
- [MDA - RADARSAT-2 Photos of satellite](#)
- [RADARSAT International](#)
- [Intermap Technologies](#)

Europe:

- [ENVISAT satellite news](#)
- [DLR Space News](#)
- [DLR German Remote Sensing Data Center](#)
- [DLR Remote Sensing Technology Institute](#)
- [DLR Satellite Data Information Service \(ISIS\)](#)
- [DLR Microwaves and Radar Institute](#)
- [DLR E-SAR Experimental Airborne Radar System](#)
- [ESTEC Data Compression Working Group](#)
- [The ESA AO Web Site](#)
- [ESA: Earthnet Online](#)
- [Astrium Earth Observation Systems](#)
- [Danish Center for Remote Sensing](#)
- [Chalmers University Radar Remote Sensing Group](#)
- [Gamma Remote Sensing](#)

Websites de Microwave Remote Sensing

<http://sar.ece.ubc.ca/sites/RRSwww.html>

USA Radar Sites:

- [JPL Imaging Radar](#)
- [JPL AIRSAR](#)
- [SIR-C / X-SAR Images](#)
- [The Alaska SAR Facility](#)
- [Magellan Mission to Venus](#)
- [APL Ocean Remote Sensing](#)
- [University of Michigan Radiation Lab](#)
- [University of Kansas Radar Remote Sensing Lab](#)
- [Sandia National Laboratories](#)
- [Zebker's web page](#)
- [Uni Texas Remote Sensing](#)

Documents and References:

- [Science Results from SIR-C/X-SAR](#)
- [Differential Interferometry Workshop](#)
- [JPL SAR References](#)
- [Radar Images of the Moon](#)

Other locations:


- [NASDA](#) National Space Development Agency of Japan
- [RRSG of the University of Cape Town](#)

SAR Interferometry Sites:

- JPL's [Shuttle Radar Topography Mission](#)
- DLR's [SRTM Home Page](#)
- [ERS Interferometry](#)
- [ERS InSAR Tandem Baseline Listings](#)
- ESRIN's catalogue of [Quicklook InSAR Images](#).
- [Dutch Interferometry Group](#)
- [Vexcel's InSAR Processor](#).
- [IFSARE Images](#)

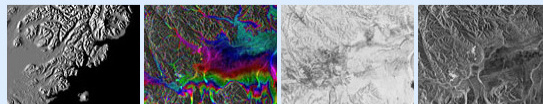
Go to:

- [General Remote Sensing Sites](#)
- [Sites of General Interest](#)
- [RRSG Homepage](#)



March 5, 2010

ISPRS Commission VII - Thematic Processing, Modeling and Analysis of Remotely Sensed Data
Working Group VII/2 SAR Interferometry, 2008 - 2012



[WG VII/1 - FUNDAMENTAL PHYSICS AND MODELLING](#)

[WG VII/2 - INFORMATION EXTRACTION FROM SAR DATA](#) <http://www.commission7.isprs.org/wg2>

[WG VII/3 - INFORMATION EXTRACTION FROM HYPERSPECTRAL DATA](#)

[WG VII/4 - ADVANCED CLASSIFICATION TECHNIQUES](#)

[WG VII/5 - PROCESSING OF MULTI TEMPORAL DATA AND CHANGE DETECTION](#)

[WG VII/6 - REMOTE SENSING DATA FUSION](#)

[WG VII/7 - INNOVATIVE PROBLEM SOLVING METHODOLOGIES FOR LESS DEVELOPED COUNTRIES](#)

Remote Sensing Systems

SSM/I TMI AMSR QSCAT MSU

Storm Watch RSS Research Support Site Map

Research-quality geophysical products from satellite data

SSM/I DATA SSM/I DATA SSM/I

Want the entire 20-year SSM/I dataset at your institution?

TMI DATA TMI DATA TMI

AMSR DATA AMSR

QSCAT DATA QSCAT

MSU DATA MSU DATA MSU

Optimally Interpolated Sea Surface Temperature (SST)

Water Vapor Cycle: Evaporation ≈ Precipitation

REMSS is hiring, position filling now: Microwave Radiometry Scientist

Remote Sensing Systems is a world leader in processing and analyzing microwave data collected by special satellite microwave sensors. The mission of this website is to provide research-quality geophysical data to the global scientific community.

Tropical Cyclone Watch RSS Research Support

Active Storms Climate Variability Publications

Data Archive Sea Surface Temperature Crossing

<http://www.remss.com/>

<http://edcsns17.cr.usgs.gov/EarthExplorer/>

USGS science for a changing world

USGS Home Contact USGS Search USGS

EarthExplorer

Home Login Register Shopping Basket Help

There are 2 messages. (Updated: 7/6/2009)

The U.S. Geological Survey is dedicated to providing extensive data to the global science community. However, certain data sets require additional procedures to gain access to them. For example, some commercial satellite scenes of U.S. sites are licensed only for U.S. users. Please log in to find what additional data sets may be available.

1. Select your dataset(s)

Click on [] next to the category name to show a list of datasets.

Icon means selected data within the Data Sets can be downloaded at no charge.

- Aerial Photography
- AVHRR
- Commercial
- Declassified Data
- Digital Elevation (Related Links)
- Digital Line Graphs (Related Links)
- Digital Maps (Related Links)
- EO-1
- Forest Carbon Sites
- Global Land Survey
- Landsat Archive (Related Links)
- Landsat Legacy
- Landsat MRLC
- Radar

2. Enter your search criteria

Address/Place name Search: [] [Search] [Reset]

From (mm/dd/yyyy): 01/01/1920 To (mm/dd/yyyy): 12/31/2020

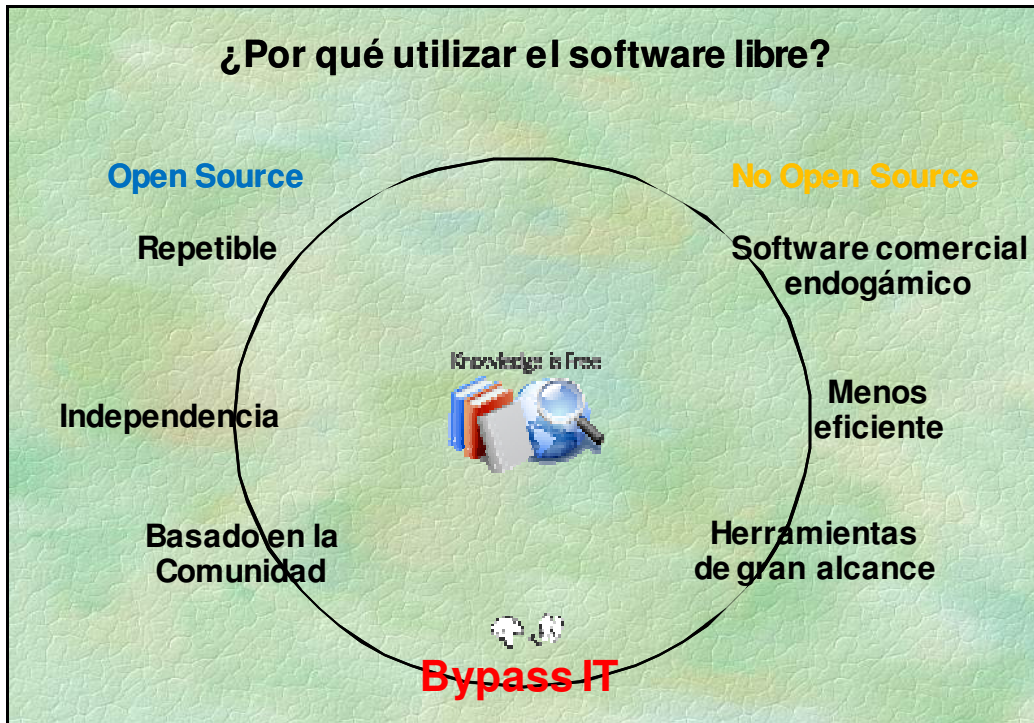
Search these months only.

3. Search >>>

Mapa Satellite Relieve

Show Labels

Help Hide Map Clear My Area Selection Add Map to Selection



FWTools: Open Source GIS Binary Kit for Windows and Linux

Overview

FWTools is a set of Open Source GIS binaries for Windows (win32) and Linux (x86 32bit) systems produced by me, Frank Warmerdam (ie. FW). The kits are intended to be easy for end users to install and get going with. No fudging with building from source, or having to collect lots of interrelated packages. FWTools includes OpenEV, GDAL, MapServer, PROJ.4 and OGD1 as well as some supporting components.

The FWTools kits also aims to track the latest development versions of the packages included as opposed to official releases. While this may mean the packages are less stable, it is intended to give folks a chance to use the latest and greatest. FWTools releases also are a means by which I make recent development version bug fixes available to a wider audience than would be prepared to build them from the source.

With FWTools releases, I also endeavor to build in as many optional components as possible. Thus, I include support for ECW, JPEG2000, HDF and other file formats that require extra libraries.

Linux FWTools releases are intended to be distribution and packaging system agnostic. They should install on pretty much any x86 style Linux system released within the last few years.

Download

Current Release: [FWTools 2.0.6 \(Linux x86 32bit\)](#), [FWTools 2.4.7 \(Windows 32bit\)](#)

All downloads: [Primary Site](#), [Mirror Site](#)

<http://fwtools.maptools.org/>

Subpackages

- [OpenEV](#): A high performance raster/vector desktop data viewer and analysis tool.
- [MapServer](#): A web mapping package.
- [GDAL/OGR](#): A library and set of commandline utility applications for reading and writing a variety of geospatial raster (GDAL) and vector (OGR) formats.
- [PROJ.4](#): A cartographic projections library with commandline utilities.
- [OGDI](#): a multi-format raster and vector reading technology noteworthy for inclusion of support for various military formats including VPF (ie. VMAP, VITD), RPF (ie. CADRG, CIB), and ADRG.
- [Python](#): a scripting language.

Details of the subcomponents and version built in are contained on the platform specific and release specific pages.

<http://www.asf.alaska.edu/sardatacenter> ASF Home | Contact Us | [Bookmark in Delicious](#) | [Login/Registe](#)

Alaska Satellite Facility
University of Alaska Fairbanks | Geophysical Institute

SAR Data Center | Americas ALOS Data Node | Satellite Tracking Ground Station | GeoData Center | Map Sales

ASF HOME | Home » Programs » SAR Data Center » Software Tools Downloads

Software Tools Downloads

MapReady

Software in the MapReady Remote Sensing Tool Kit accepts level 1 detected SAR data, single look complex SAR data, and optical data from ASF and some other facilities. It can terrain correct, geocode, and save to several common imagery formats including GeoTIFF.

Polarimetric decompositions can be applied to multi-pol SAR data. Other software included in the package are an image viewer, metadata viewer, a projection coordinate converter, and a variety of command line tools.

Download MapReady 2.3.6

Windows
 Source

Name:

Organization: [Manual](#) [Installation Instructions](#) [Version History](#)

E-Mail:

Convert to Vector

SAR Training Processor (STP)

Exercise data-set for the STP

Other Software Tools

System Requirements
CPU: 1 GHz or greater.
Memory: 1 GB or more.
Disk space: 100MB for installation. For processing please allow roughly 5 times the size of the largest image to be processed.

News & Events

UAVSAR goes to Haiti
UAVSAR goes to Haiti
NASA's Uninhabited Aerial Vehicle Synthetic Aperture Radar, or UAVSAR, is a reconfigurable,

UAVSAR Datasets Available
UAVSAR Datasets Available
ASF receives new UAVSAR data daily. Check out our mission list page for more info.

Synthetic Aperture RADAR Data for Haiti Earthquake Available from GEO SuperSite
The Japanese Space Agency (JAXA) in collaboration with the Group of Earth Observation (GEO) has decided to make the ALOS PALSAR data for the tragic Haiti earthquake...

Latin America Volcanoes Surveyed Using PALSAR
A paper was just published that used hundreds of ALOS PALSAR scenes archived at ASF to survey a of the volcanoes in Latin America for the first time

Introduction to Polarimetric SAR Classification at the Alaska Surveying and Mapping Conference
The intent of this workshop is to provide an introduction to polarimetric SAR classification for remote sensing and GIS specialists who may not be familiar with SAR and its...

Fathoming Antarctica
Fathoming Antarctica
This years NASA DAAC Annual published article features ASF data on the DAAC Alliance Web site.

Connect with ASF

[MYSPACE](#)
[FACEBOOK](#)
[TWITTER](#)
[RSS](#)

Need Help?
If you have trouble using these tools or need assistance, please visit the [ASF Forum](#) or send an

About UTD
The User Tools Development (UTD) group develops and enhances ASF software in order to simplify the use of SAR data for our community of

esa **BEAM** Earth Observation Toolbox and Development Platform

Home | News | Forum | Documentation | Downloads | Screenshots

Downloads

Download Software

Here you find the latest version of BEAM and applications built on top of BEAM. Refer to the archives section if you are looking for previous versions. If you want to extend BEAM, please go to the plugin section.

Did you create a plugin that should be available here? Please contact us.

BEAM 4.7 Downloads (22.02.2010)

	Installer for Windows XP, Vista and 7	Download (.exe)	86 MB
	Installer for Linux	Download (.sh)	86 MB
	Installer for Unix (requires a 1.6 JRE)	Download (.sh)	70 MB
	Installer for Mac OS 10.5+, 64-bit Intel	Download (.dmg)	70 MB
	Installer for Solaris	Download (.sh)	93 MB
	BEAM API documentation	Download (.zip)	8 MB
	BEAM source code (for instructions how to build BEAM, click here)	Download (.zip)	40 MB

<http://www.brockmann-consult.de/cms/web/beam/software>

CHRIS-Box 1.5 Add-on for BEAM 4.7 (08.03.2010)

	Installer Windows 2000, XP and Vista	Download (.exe)	115 MB
	Installer for Mac OS 10.5+, 64-bit Intel	Download (.dmg)	98 MB
	Installer for Linux and other Unix Platforms	Download (.sh)	98 MB

Telemetry Data: An archive of CHRIS/Proba telemetry data, which is needed by the geometric correction module for processing older CHRIS data, can be downloaded here.

GlobToolbox 1.0 (Reader Pack) Add-on for BEAM 4.7 (03.03.2010)

	Installer for Windows XP, Vista and 7	Download (.exe)	18 MB
	Installer for Linux	Download (.sh)	21 MB
	Installer for Unix (requires a 1.6 JRE)	Download (.sh)	1 MB
	Installer for Mac OS 10.5+, 64-bit Intel	Download (.dmg)	2 MB

SMOS-Box 2.0 Add-on for BEAM 4.7 (26.02.2010)

	Installer Windows 2000, XP and Vista	Download (.exe)	48 MB
	Installer for Mac OS X (Leopard, Snow Leopard)	Download (.dmg)	48 MB
	Installer for Linux and other Unix Platforms	Download (.sh)	48 MB

<http://www.brockmann-consult.de/cms/web/beam/software>

GETASSE30 DEM

The GETASSE30 Digital Elevation Model is a composite DEM at 30 arc second resolution (in courtesy of Marc Bouvet of ESA/ESRIN). [Download \(.zip\)](#) 308 MB

Note that the format of this DEM is not compatible with the one required by the AMORGOS tool.

Envisat Reader API for C 2.1 (06.05.2009)

Envisat Reader API for C (epr_api) comprises ANSI-C source code and API documentation. The API can be used to open Envisat MERIS and AATSR N1-files and to use the data in your C-programs. [Download \(.zip\)](#) < 1 MB

The ESA Envisat Project • Brockmann Consult • Contact: info at brockmann minus consult dot de • Impressum

<http://www.array.ca/nest/tiki-index.php>



NEST
Next ESA SAR Toolbox





next esa sar toolbox

Login

Login as...

User:

Password:

Remember me

[Register | I forgot my pass]

The Next ESA SAR Toolbox (NEST) is a user friendly open source toolbox for reading, post-processing, analysing and visualising the large archive of data (from Level 1) from ESA SAR missions including ERS-1 & 2, ENVISAT and in the future Sentinel-1. In addition, NEST supports handling of products from third party missions including JERS-1, ALOS PALSAR, TerraSAR-X, Radarsat-1 & 2 and Cosmo-Skymed.

NEST helps the remote sensing community by supporting the handling of various SAR products and complementing existing software packages. NEST has been built using the [BEAM Earth Observation Toolbox and Development Platform](#) and it covers the functionality of the older Basic Envisat SAR Toolbox ([BEST](#)). NEST is currently undergoing development with periodic new releases. The major new functionality in NEST over BEST is an integrated viewer and orthorectification and mosaicking of SAR images.

NEST is extensible with an API that allows users to easily create their own plugin Readers, Processors and Writers. Developer workshops and tutorials will be planned to actively encourage contributions by the SAR community. NEST is programmed in Java and is open source under the GNU General Public License ([GNU GPL](#)). If you are interested in [contributing](#) by developing a reader or writer for a product please [contact us](#).

NEST is being developed by [Array Systems Computing Inc.](#), of Toronto Canada under ESA Contract number 20698/07/I-LG.

Please [register](#) to fully access this site.

NEST Software Downloads

[Free Software Downloads Stable 3C-1.01 now available](#)

[Release Notes](#)

[Sample Data, DEMs, and Orbit Files](#)

esa **polsarpro**
The Polarimetric SAR Data Processing and Educational Tool European Space Agency

Earthnet 17-Mar-2010

version 4.0 beta 1.3 (June 2009)

The Polarimetric SAR Data Processing and Educational Tool aims to facilitate the accessibility and exploitation of multi-polarised SAR datasets including those from ESA Third Party Missions (ALOS PALSAR), Envisat ASAR Alternating Polarisation mode products, RADARSAT-2 and TerraSAR-X.

A wide-ranging tutorial and comprehensive documentation provide a grounding in polarimetry and polarimetric interferometry necessary to stimulate research and development of scientific applications that utilise such techniques; the toolbox of processing functions offers users the capability to implement them.

PolSARpro is developed under contract to ESA by a consortium comprising IETR at the University of Rennes 1, The Microwaves and Radar Institute (HR) of DLR and AEL Consultants, together with Dr Mark Williams. The initiative is a direct result of recommendations made at the POLINSAR Workshops held at ESRIN in January 2003, 2005 and 2007.

All elements of the PolSARpro project are distributed by ESA free of charge, including the source code.

This website will provide details of the project, access to the tutorial material and software, information about sources of multi-polarised data and recently obtained results of POLINSAR studies. Navigate between pages using the menu on the left.

- Home
- Background and overview
- Airborne Data Sources
- Spaceborne Data Sources
- Simulated Data Sources
- Polarimetry Tutorial
- Course Material
- Documentation and Training Course
- Release notes
- Download and Install
- Exploitation Results and News
- Contacts and Acknowledgements

Higher level [Print version](#) Last modified: 10-Feb-2010

- gimp-2.6.4-686-setup.exe
GIMP Setup
- Google_Updater.exe
- PolSARpro_v4.03_Install_Win...
- README_PolSARpro_Install_...
Adobe Acrobat Document
47 KB

Polarimetric SAR Data Processing and Educational Tool v4.0

esa

→ **POLSARPRO v. 4.0**
The Polarimetric SAR Data Processing and Educational Tool


ENTER

EXIT

<http://earth.esa.int/polsarpro>

www.esa.int European Space Agency

<http://radartools.berlios.de/>



RAT

Radar Tools

Intro

News

Features

Download

Data

License

Manual

Plugins

Authors

Links

What is RAT ?

RAT (Radar Tools) is a powerful open-source software tool for processing SAR (Synthetic Aperture Radar) remote sensing data. Our motivation to start the development of RAT is that modern remote sensing software like Erdas Image or ENVI include only some basic SAR functionality. Advanced algorithms in SAR polarimetry (PolSAR), interferometry (InSAR) and polarimetric interferometry (PolInSAR) have to be implemented by oneself. So we decided to start the development of RAT. RAT should bring modern SAR algorithms to a wider user-base by simplifying in particular the data handling and processing of complex SAR data.

RAT is planned as an ongoing community effort, i.e. there will be no final version with a certain functionality. It is our idea to include more and more SAR tools in future and to make them freely available to the scientific community. We of course also hope for external contributions. Because of this, the programming interface of RAT is kept quite simple and adding own functions is quite easy. Function templates are included in the distribution and a step-by-step description of how to program a RAT module will appear soon in the documentation.

Requirements:

- Linux, UNIX or Mac OS X operating system (experimental support for Windows)
- IDL Virtual Machine, which can be downloaded and used free of charge, or IDL (Interactive Data Language) Version >= 6.2 (commercial, license required).
- Some SAR data to play with

The main development platforms are Linux, IRIX, and Mac OS X. We try to support Windows, too. This is quite easy using IDL and in general RAT on Windows should work fine. However, testing is done on Linux and Mac OS X and there might be some problems left. Please report (and correct) them. To develop own RAT routines, you'll need IDL version >= 6.2, which is commercial software. If you just want to run RAT, the free IDL Virtual Machine is sufficient.




Berlin University of Technology

Computer Vision & Remote Sensing

Information Research Teaching Staff Dates Contact Search

<http://srv-43-200.bv.tu-berlin.de/idiot/installation.phtml>

INSAR DEFORMATION INSPECTION AND OBSERVATION TOOL (I.D.I.O.T.)

[\[About\]](#) [\[Screenshots\]](#) [\[Download\]](#) [\[Usage\]](#) [\[Terms of use\]](#) [\[Contact\]](#)

Download:

I.D.I.O.T. is an experimental tool and not finished. Hence it may contain bugs. Use I.D.I.O.T. carefully, and send any bug reports or patches you find useful. In this way, probably something useful and stable will evolve from this project. I.D.I.O.T. represents only a subset of our internal InSAR software, which we decided to release to the public. Please note that our main focus is clearly our internal development and not I.D.I.O.T. Please note, too, that we're not planning to release the source-code.

- Download the [I.D.I.O.T. V1.3](#) RAT plugin (released 23th April 2008).
- Download the [I.D.I.O.T. V1.1](#) stand alone binaries (released 8th March 2007) for UNIX and Windows platforms in .sav format, for use with the IDL / IDL virtual machine.

Additional downloads:

- **[REQUIRED]** I.D.I.O.T. relies on [IDL](#) which have to be installed before. Alternatively, you can use the free [IDL virtual machine](#). For information on how to purchase or install IDL / IDL-VM, please visit the webpages of [Creaso](#) or [Itivis](#).
- **[REQUIRED]** I.D.I.O.T. relies on the global digital terrain model of the [SRTM mission](#). For each area you investigate you have to [download the appropriate DTM patches](#) (SRTM-3) and to unzip and save them together in a single directory. Warning: Do not open the pathes with RSI-ENVI; this software is modifying the files without asking you.
- **[OPTIONAL BUT STONGLY RECOMMENDED!!!]** Since the orbit information in the data header is very bad, you might want to use the [precise orbits of the TU Delft](#). In this case you need a directory with compiled versions of their getorb tool and another directory containing their orbit file.

<http://enterprise.lr.tudelft.nl/doris/>

Doris

TU Delft
Delft University of Technology

- Home
- Introduction
- Status
- Literature
- Download
- Brain Pool
- Links

The Delft Institute of Earth Observation and Space Systems of Delft University of Technology has developed an Interferometric Synthetic Aperture Radar (InSAR) processor named Doris (Delft object-oriented radar interferometric software). The Doris software can be downloaded *freely* from this site for non-commercial applications ([conditions](#)).

Interferometric products and endproducts such as Digital Elevation Models and displacement maps can be generated with this software from Single Look Complex data. Data from the satellites ERS, ENVISAT ([first ENVISAT interferogram, 94kB](#), [DEM, 107kB](#), and [perspective view, 177kB](#)), JERS ([first JERS interferogram](#)), and RADARSAT ([first RADARSAT interferogram](#)) can be processed with the Doris software.

Introduction - 24 December 2008
Introduction to Interferometric processing with the Doris software.

Status - 24 December 2008
What's the current status of these pages and the Doris software.

Literature - 24 December 2008
Online publications and InSAR references
[FRINGE 2003 presentation](#)
[BAM Earthquake processing overview](#)
[Searchable InSAR literature](#) (bibtext file with ~2100 entries).

Download - 15 June 2009
Access to the Doris software
[User manual \(pdf - v4.02 changelog\)](#)
[Online user manual \(html - v4.02\)](#)

Brain Pool - 17 February 2010
Experienced users help answer questions from new users and processing strategies are discussed. We encourage you to join this list when you are using the Doris software. Users of other software packages are also welcome to join this list, in order to have as broad a platform as possible.
[Join the email list](#)
[FAQ for Doris](#) (Yahoo! group, member of aforementioned list to automatically collect all emails in a searchable archive).

Links - 24 December 2008
Interesting links.

<http://www.cygwin.com/>

GNU + Cygnus + Windows = **cygwin**

NEW Cygwin 1.7.1 just released!

Please note that the **update** from Cygwin 1.5.x to Cygwin 1.7.x might require some **manual changes** afterwards. Most notably the mount point storage has been moved out of the registry into files. User mount points are **NOT** copied into the new user-specific `/etc/fstab.d/$USER` file. Rather, every user has to call the `/bin/copy-user-registry-fstab` shell script once after the update. **PLEASE** read the new [User's Guide](#) before upgrading your Cygwin installation to 1.7. You're avoiding trouble.

What Is Cygwin?

Cygwin is a Linux-like environment for Windows. It consists of two parts:

- A DLL (cygwin1.dll) which acts as a Linux API emulation layer providing substantial Linux API functionality.
- A collection of tools which provide Linux look and feel.


The Cygwin DLL currently works with all recent, commercially released x86 32 bit and 64 bit versions of Windows, with the exception of Windows CE.

Note that the official support for Windows 95, Windows 98, and Windows Me has been discontinued with the latest Cygwin major release 1.7. For users who are still running one of these legacy versions of Windows, see [below](#).

What Isn't Cygwin?

- Cygwin is **not** a way to run native linux apps on Windows. You have to rebuild your application *from source* if you want it to run on Windows.
- Cygwin is **not** a way to magically make native Windows apps aware of UNIX ® functionality, like signals, ptys, etc. Again, you need to build your apps *from source* if you want to take advantage of Cygwin functionality.

[Help, contact, web page, other info...](#)


[Install or update now!](#) (using setup.exe)
 or [get help](#) on using setup.exe.
 or [find](#) where a package or file lives in the Cygwin release.

Latest Cygwin DLL release version is 1.7.1-1

